

I certify that this is a true copy of the Order as it was when it was:

**MADE BY
BEDFORD BOROUGH COUNCIL**

Signed: *Georgina McDade*

Dated: 21 September 2023

PUBLIC PATH DIVERSION ORDER

HIGHWAYS ACT 1980

BEDFORD BOROUGH COUNCIL

**BEDFORD BOROUGH COUNCIL
(BRICKHILL: FOOTPATH No. 9)
PUBLIC PATH DIVERSION ORDER 2023**

THIS ORDER is made by the Bedford Borough Council ("the Authority") under Section 119 of the Highways Act 1980 ("the 1980 Act") because it appears to the Authority that in the interest of the owners of the land crossed by the footpath described in paragraph 1 of this Order it is expedient that the line of the footpath should be diverted.


BY THIS ORDER:

1. The public rights of way over the land situated in the environs of 29 Falcon Avenue, in the Parish of Brickhill and shown by a bold continuous line between Points A – B on the map attached to this Order and described in Part 1 of the Schedule to this Order shall be stopped up after 7 (seven) days from the date of confirmation of this Order
2. Notwithstanding paragraph 1 of this Order statutory undertakers shall have the same rights over the land referred to in paragraph 1 above, in respect of their apparatus under, in, upon, over, along or across the said land as they had immediately before the date of confirmation of this Order.
3. There shall be at the end of 7 (seven) days from the date of confirmation of this Order a public footpath over the land situated west of 29 Falcon Avenue in the parish of Brickhill as described in Part 2 of the Schedule to this Order and shown by a bold broken line between Points C - D on the map attached to this Order
4. This order may be cited as the "Bedford Borough Council (Brickhill: Footpath No. 9) Public Path Diversion Order 2023".

Dated this *21* day of *SEPTEMBER* 2023

THE COMMON SEAL OF
BEDFORD BOROUGH COUNCIL

was hereunto affixed
in the presence of:-



Authorised Signatory

Wai K. Tsang
Wai K. Tsang
Solicitor
Legal Services
Bedford Borough Council

Borough Hall
Cauldwell Street, Bedford MK42 9AP

Phone: (01234) 267422 Fax: (01234) 228619
Web: www.bedford.gov.uk

I certify that this is a true copy of the Order as it was when it was:

**MADE BY
BEDFORD BOROUGH COUNCIL**

Signed: *Georgia McRae*

Dated: 21 September 2023

SCHEDULE

PART 1

DESCRIPTION OF SITE OF EXISTING PATH OR WAY

That length of Public Footpath numbered 9 in the Parish of Brickhill commencing from the public road known as "Falcon Avenue" approximately 20 metres south of 29 Falcon Avenue, Brickhill at Ordnance Survey Grid Reference (OSGR) TL 0545/5182 shown as Point A on the attached map then running in a north north east direction for approximately 240 metres where it has a junction with that part of the public road known as "Waveney Avenue" at OSGR TL 0549/5206 shown as Point B on the Order Map.

The Definitive Statement records no information in respect of the width for Public Footpath number 9 Brickhill. For the avoidance of doubt, it is intended for this Order to stop up the length of Public Footpath described above in its entirety

PART 2

DESCRIPTION OF SITE OF NEW PATH OR WAY

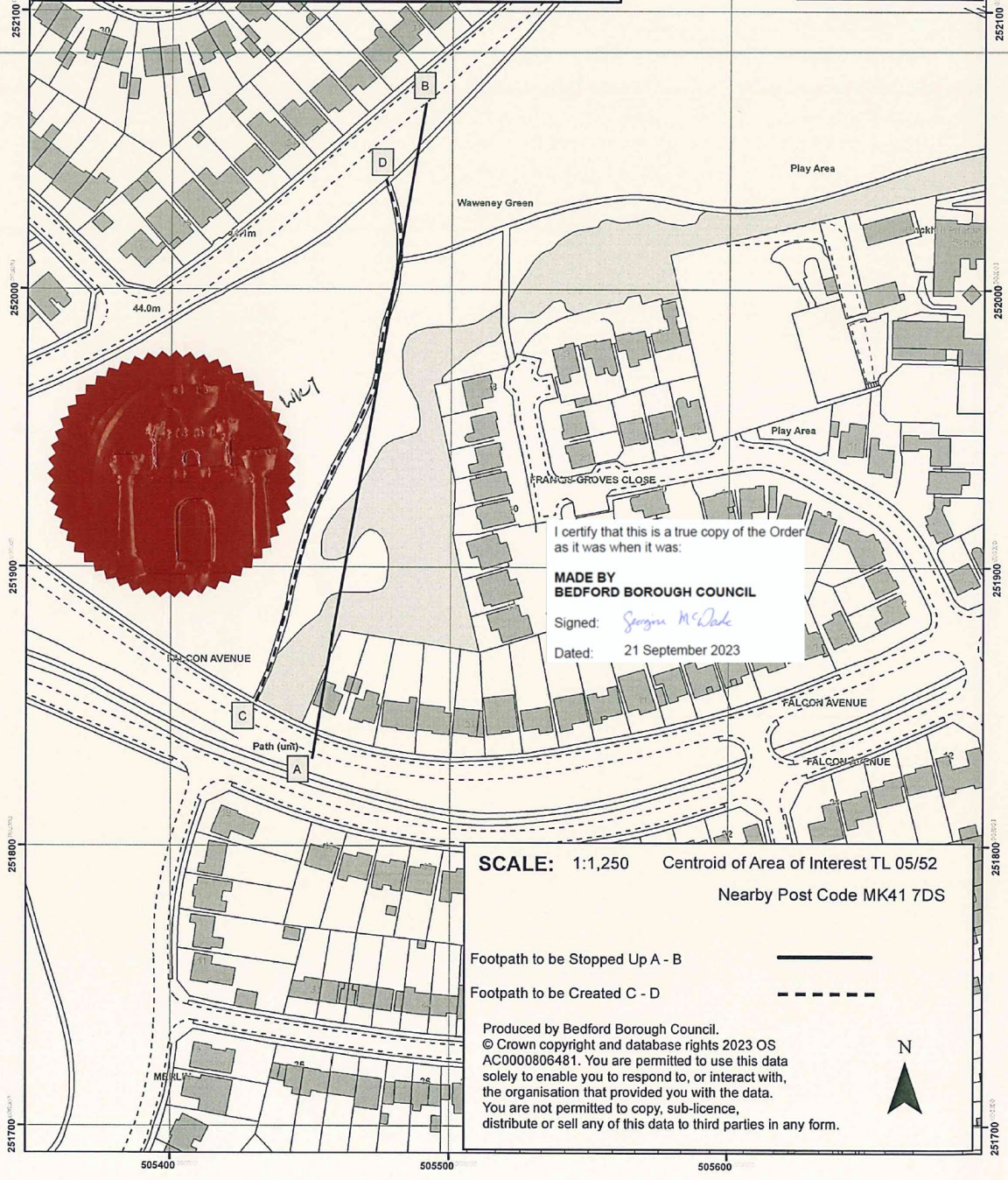

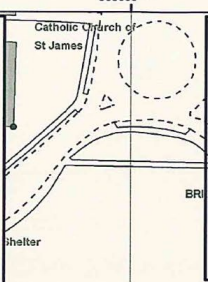
A length of Public Footpath to be created in the Parish of Brickhill by this Order approximately 20 metres west south west of 29 Falcon Avenue, Brickhill commencing from a point where it has a junction with that part of the public road known as "Falcon Avenue" at Ordnance Survey Grid Reference (OSGR) TL 0543/5185 shown as Point C on the attached map then running in a generally north north east direction for approximately 197 metres until it reaches a junction with the public road known as "Waveney Avenue" at Ordnance Grid Reference OSGR TL 0547/5203 shown a Point D on the Order map.

The new length of Public Footpath described above shall have a width of 2.0 (two) metres throughout.

AUTHORITY FOR EXECUTION		
COUNCIL/COMMITTEE	MINUTE No.	DATE
DELEGATED POWER	By Whom Exercised Matthew D'Archambaud	DATE 23/08/23
	OFFICERS INITIALS	DATE
ORIGINATED AND CHECKED BY	GEM	04/09/23
APPROVED BY	AQ	12/09/23

BEDFORD BOROUGH COUNCIL
(BRICKHILL: FOOTPATH No. 9)
PUBLIC PATH DIVERSION ORDER 2023
Case Reference HAD 117 BRI

Bedford Borough Council Highways and Transportation
 Rights of Way Legal and Technical Team
 Created: 04 September 2023
 Highways Act 1980 Section 119



I certify that this is a true copy of the Order as it was when it was:

MADE BY
BEDFORD BOROUGH COUNCIL

Signed: *Suzanne M. Clark*
 Dated: 21 September 2023

SCALE: 1:1,250 Centroid of Area of Interest TL 05/52
 Nearby Post Code MK41 7DS

Footpath to be Stopped Up A - B —————
 Footpath to be Created C - D - - - - -

Produced by Bedford Borough Council.
 © Crown copyright and database rights 2023 OS
 AC0000806481. You are permitted to use this data
 solely to enable you to respond to, or interact with,
 the organisation that provided you with the data.
 You are not permitted to copy, sub-licence,
 distribute or sell any of this data to third parties in any form.

N

MAP IS NOT TO ORIGINAL SCALE

END OF DOCUMENT